



Erasmus+
Enriching lives, opening minds.

French outermost regions

La Palma
June 25, 2024



6 French outermost regions :

Atlantic Ocean :

St-Martin
Guadeloupe
Martinique
Guyane

Indian Ocean :

Mayotte
La Réunion



	Distance from the capital (km)	Area (km2)	Population 2022	GDP per capita 2023 as a percentage of the EU average (EU=100)
EU-27	-	4 225 127	446 828 803	100
France	-	638 475	67 842 582	104
Portugal	-	92 227	10 352 042	76
Spain	-	505 983	47 432 805	83
Azores	1 548	2 322	236 488	67
Madeira	1 041	802	251 182	69
Canaries	1 850	7 447	2 252 237	62
Guadeloupe	7 578	1 685	407 810	69
Guyana	7 841	83 751	296 058	46
Martinique	7 641	1 108	352 205	76
Saint-Martin	6 700	53	32 358	-
Reunion	9 921	2 504	869 993	68
Mayotte	8 444	367	299 022	30 ³

Contact : Caroline Law-Long

caroline.lawlong@tco.re

(+ 262) 692 41 79 83

Reunion Island



4 LAG



48 000 inhabitants

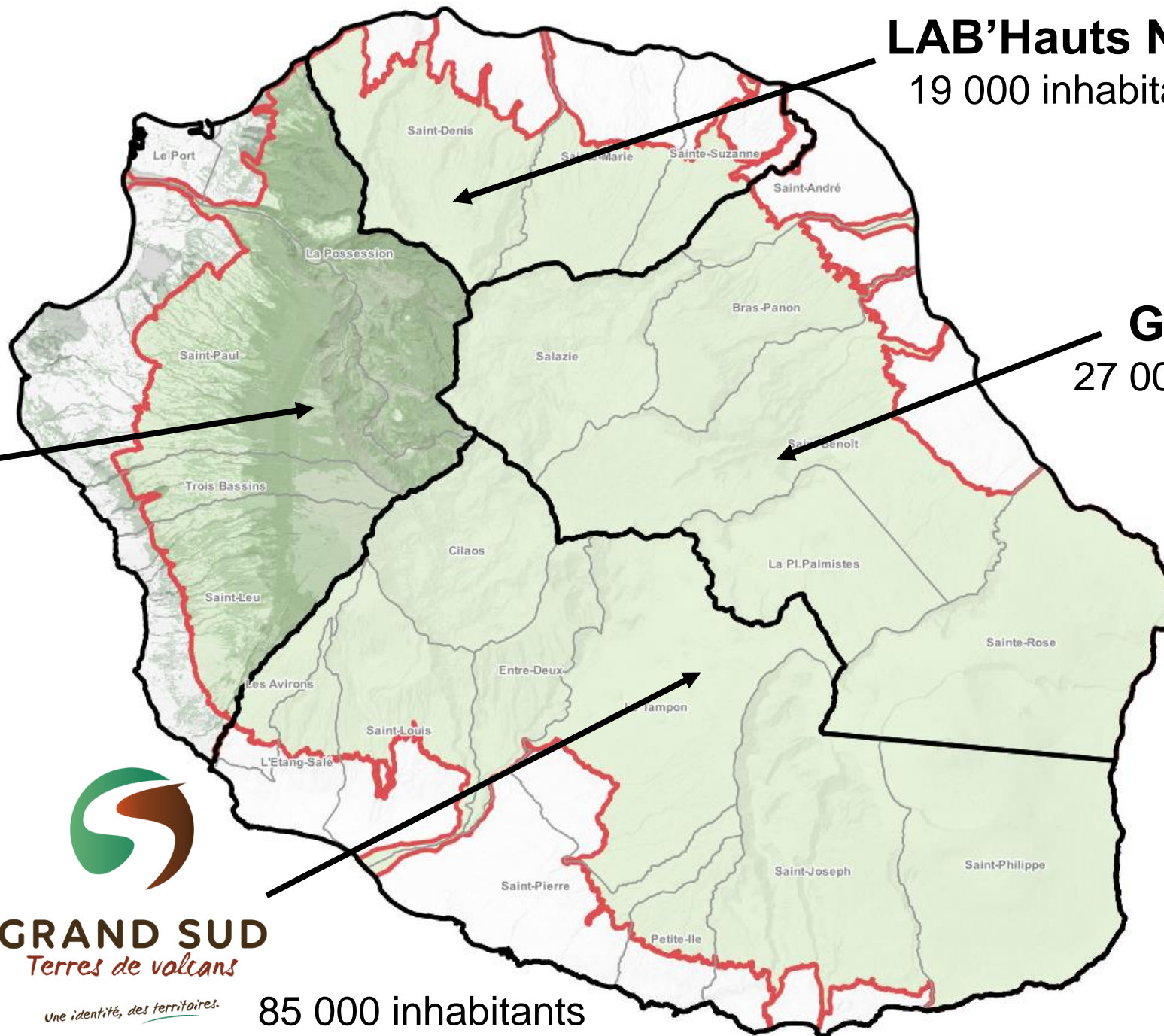


85 000 inhabitants

LAB'Hauts Nord
19 000 inhabitants



GAL'IZES
27 000 inhabitants





LEADER in Reunion Island

Perimeter

- highlands : center of the island, mountainous and rural areas (> 600 m)
- **2 000 km²** (77% of the size of Reunion island)
- part is listed as a **UNESCO World heritage site**
- 58% of the agricultural areas of the island
- 93% of the island's natural spaces

Population

- **180 000 people** (21% of the island's inhabitants)
- 30% of them are under 20 years old



LEADER 2014-2022

Budget 2014-2022 : 33 817 834 €

(including 25 363 376 € of EAFRD)

As of June 3, 2024 :

- Payment rate : **73 %**
- Engagement rate : **103 %**



900
projects
financed



LEADER 2023-2027

BUDGET 2023-2027 :

- **23 750 000 €** (including 19 millions euros of EAFRD)
- 4 LAG

STRATEGY :

- Creating and developing economic activities
- Strengthening the attractiveness of the highlands
- Promoting culture, enhancing heritage and preserving biodiversity
- Helping initiatives to promote integration, skills development and inter-stakeholder links
- Supporting and strengthening territorial dynamics



MAYOTTE



June 2024

Fonds Européen Agricole pour le Développement Rural (FEADER):
l'Europe investit dans les zones rurales



3 LAG held by 3 associations of local collectivities (communes, intercommunalities).

Executive Committee : 11 private and 7 public seats (most private partners involved are associations)

2 employees per LAG

Overview of Mayotte's LAG :

- 310 000 inhabitants (official figure, 2024)
- 375 km²



➔ 2014-22 : 4 000 000 € LEADER (4,4% of the EAFRD)

As of June 15, 2024 :

- Engagement rate : 100%
- Payment rate : 61%
- In processing of payment : 29%
- Projects stil carried out (dec 2024) : 7%
- Residual amont : 3%



73 LEADER projects
Mostly carried by associations

➔ 2023-27 : 3 500 000 € LEADER (7% of the EAFRD) + 150 000 € (top up)

As of June 15, 2024 : Pre-submission : 41%

Strategy 2023-2027 :

1. Promoting natural and cultural heritage
2. Promoting a healthy living environment (social links, sport, culture, soft mobilities...)
3. Environment and sustainable development
4. Professional integration and skills development
5. Cooperation (inside EU)

For further informations:

<https://leader-mayotte.yt/>



Shaimat ADINANI

adnc.mayotte@gmail.com

+262 639 65 74 83

MJC de COMBANI

Gal Nord et Centre de Mayotte - ADNCM

Sikina MADI OUSSENI

direction.galest@leader-mayotte.yt

+262 639 28 91 23

Rue Charles de Gaulle, TSARARANO

Association pour le développement du GAL Est Mahorais



Martin LESCOT

mlescot.galouestgrandsud@gmail.com

+262 639 61 02 00

CCAS de Bouéni, Rue Abaine

GAL Ouest Grand Sud



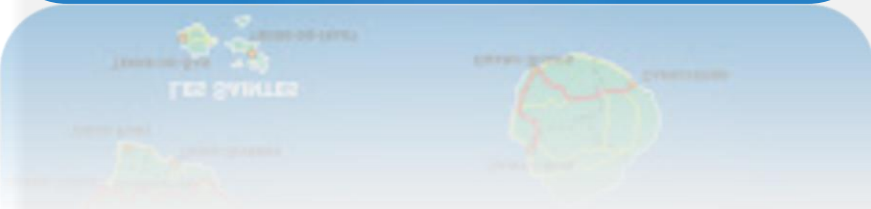
LEADER IN GUADELOUPE

La Palma
25th June 2024



1

Welcome in GUADELOUPE



Located in the heart of the West Indies bow, in the Caribbean archipelago, Guadeloupe is an overseas department of 1,628 km² for approximately 380,000 inhabitants. It is known for its butterfly shape with outstretched wings. Guadeloupe is made up of six inhabited islands, each as unique as the other:

- Grande-Terre and Basse-Terre, the two main ones, separated by a narrow arm of the sea called the Rivière Salée, they are connected by the Gabarre and Alliance bridges;
- Marie-Galante, Les Saintes (Terre-de-Haut and Terre-de-Bas) called the “Southern Islands” and Désirade.



2

LEADER Strategy in GUADELOUPE

Regional management authority: REGIONAL COUNCIL OF GUADELOUPE

The Public Establishments of Intercommunal Cooperation are the supporting structures of the LAGs in Guadeloupe

Main avenues for implementing the LEADER:

- A strategy in line with the demands of stakeholders;
- Local territorial engineering;
- Raising awareness among banking organizations;
- Securing the management circuit and the instruction track;
- Support for territorial projects through LEADER / DLAL;
- Cooperation ;
- The complementarity between the LEADER / CLLD / regional policies approach;
- Complementarity with the various EAFRD interventions.

- Composition of the North Basse-Terre programming committee

Public college: 7 women and 5 men / Private college: 4 women and 8 men

- Composition of the Nord Grande-Terre programming committee

Public college: 5 women and 9 men / Private college: 8 women and 7 men

- Composition of the Pays Marie-Galante programming committee

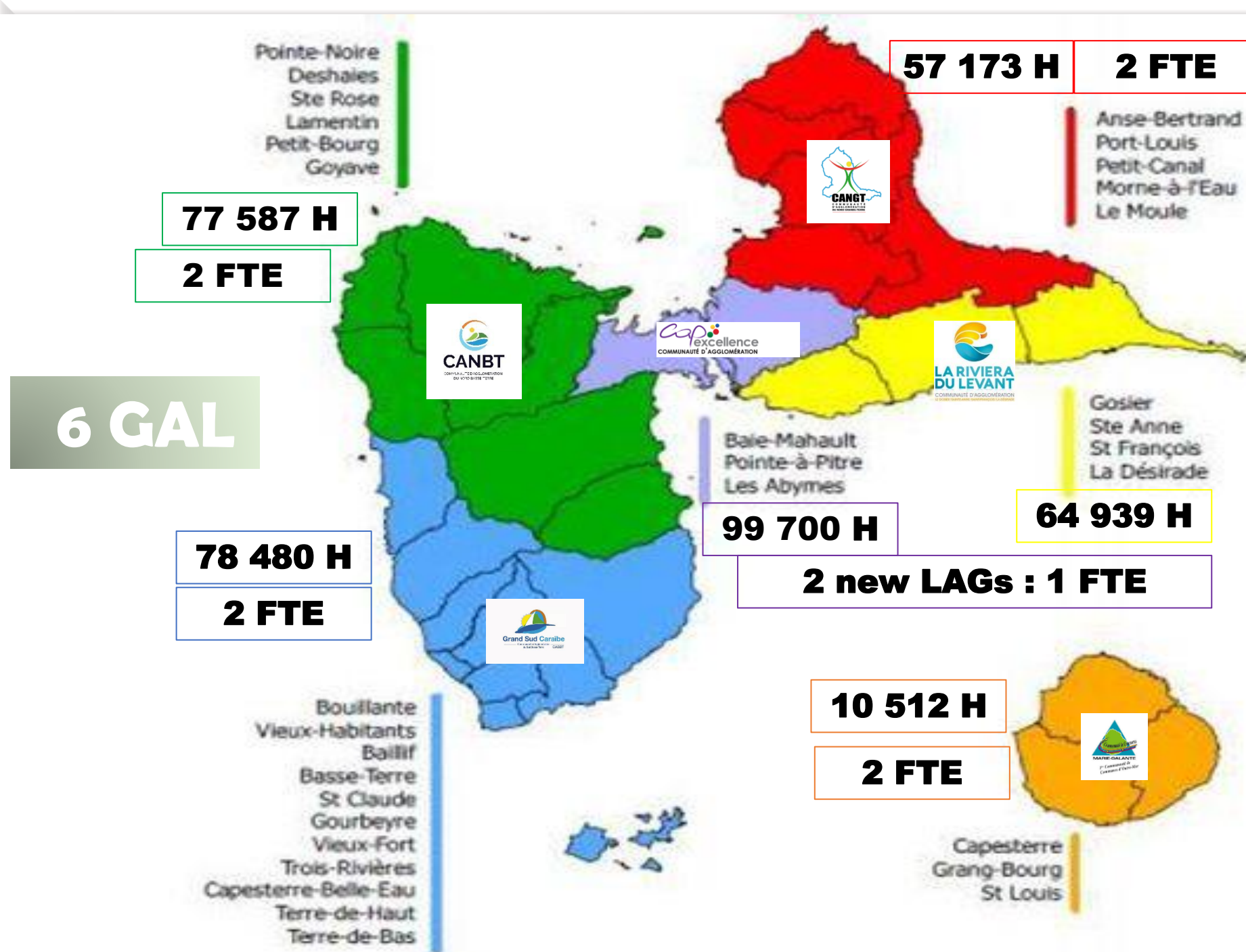
Public college: 6 women and 8 men / Private college: 10 women and 7 men

- Composition of the La Riviera du Levant programming committee

Public college: 8 women and 4 men / Private college: 4 women and 8 men

- Composition of the Great South Caribbean programming committee

Public college: 6 women and 8 men / Private college: 10 women and 7 men



Guadeloupe has 6 Public Intercommunal Cooperation Establishments:

- Agglomeration Community of CAP Excellence;
- Agglomeration Community of La Riviera du Levant;
- Northern Grande Terre Agglomeration Community;
- North Basse-Terre Agglomeration Community;
- Greater South Caribbean Urban Community;
- Community of Communes of Marie-Galante.

4

INSTRUCTION



Task	Acteur
Grant application	
Creation and entry of the grant request in the Europac Portal	LAG
Request for additional documents if necessary	Region
Regulatory instruction of the aid request and calculation of the attributable aid amount	Region
Grant allocation	
Validation of the allocation of aid by the programming committee	LAG
Authorization to commit credits	Region
Establishment and signing of the legal decision allocation grant	Region
Transmission of the legal decision to the beneficiary	Region
Payment request	
Creation and entry of the payment request in the Europac Portal	LAG
Request for additional documents if necessary	Region
Regulatory instruction of the payment request and calculation of the amount of grant payable	Region
Payment Authorizations	Region
Payment	SPA
Controls	

2023-2027 Distribution of the envelope

Global envelope

6 737 121 € EAFRD

1 187 844,90 € MA

Annual envelope per LAG

1 346 224 € EAFRD

197 974 € MA

Thank
you

